
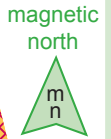


Curly Hill Scout Camp

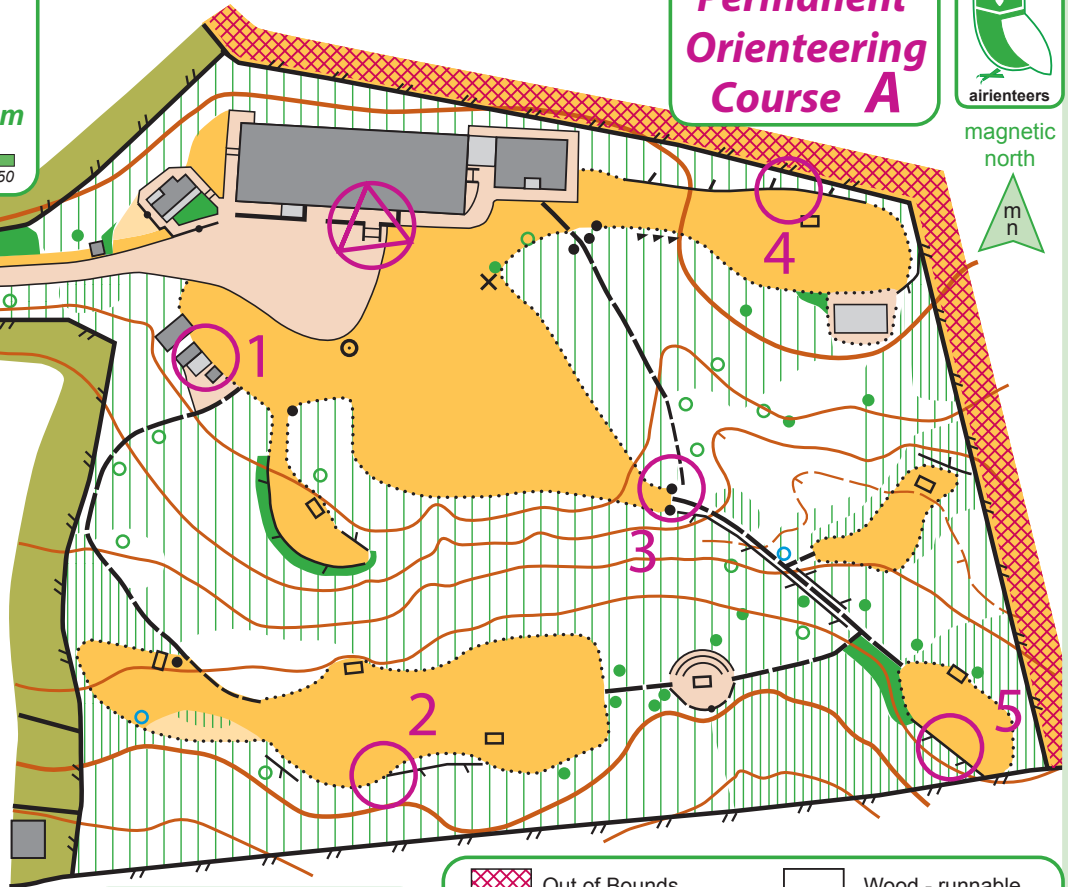
Scale 1:1000 Contours 2.5m



Permanent Orienteering Course A



- Road
- Paths
- High fence
- Fence
- Wall
- Building
- Covered area
- Steps
- Boulders
- Seat
- Flagpole
- Post
- Vegetation edge
- Stone hearth
- Tap
- Contour
- Form line (tag downhill)
- Tree - large
- Tree - small



Based on Ordnance Survey mapping with the permission of the Controller of HMSO. Crown Copyright. Licence No. 100015287. Survey and cartography by Tony Thornley 2022. The Grid Reference of the centre is SE 123489. Map sponsored by Airienteers. Airienteers website: www.aire.org.uk Magnetic North 2022. © Scout Association.

- Out of Bounds
- Wood - runnable
- Garden - uncrossable
- Wood - walk
- Open area - grass
- Wood - fight
- Rough open area
- Undergrowth - slow
- Tarmac
- Undergrowth - fight

Post Descriptions

1 Middle shed NE side

2 Fence S end

3 N Post

4 Fence

5 Fence

You can visit controls in any order. Each has a letter on it; together they make something you wear.